

An Ultimate Little Guide Book  
to a tough & skill proven possible

# " Fun & Genuine Mountain Bicycling-Biking on Your Own "

using GPS & Detailed-Hand-Sketched Map led  
through some of the most beautiful villages,  
mountainous countrysides, hill tribes' habitats and  
their upland plantations in the big forest of  
Doi Suthep-Pui-Mae Sa National Park  
of Chiang Mai, northern Thailand.

64  
3F  
3



๑/๖

๒๖๕๓๗๐๒  
๐๒๕๖๐๒๕  
๑๒๒๕๗๕๔

หนังสือแนะนำเส้นทางจักรยาน



An Ultimate Little Guide Book  
to a tough & skill proven possible

# " Fun & Genuine Mountain Bicycling-Biking on Your Own "

using GPS & Detailed Hand-Sketched Map led through some of the most beautiful villages, mountainous countrysides, hill tribes' habitats and their upland plantations in the big forest of Voi Suthep-Pui-Mae Sa National Park of Chiang Mai, northern Thailand.

Text, Maps, & Photographs by M.L.Chititewan Pete Devakul

ISBN 974-85446-0-5








Copyright 2003 by M.L.Chititewan Devakul,

All rights reserved for all countries.

Reproduction in any manner, in whole or part, without written permission from the publisher is prohibited.

Tel. (66-1) 8856737, email: chititewan\_devakul@hotmail.com

# Contents

Preface	1
Introduction	4
The riding 	11
Route 1	13
Mae Rim • Sa Moeng • Chiang Mai	
The off road riding 	19
Route 2 	20
Pong Yaeng Nok Village • Mae Sa Mai Hmong hill Tribes Village	
• Pha Nok Kok Hmong hill • Tribes Village • Pong Yaeng Nok	
Route 3 	38
Pong Yaeng Nok Village • Mae Sa Mai Hmong hill Tribes Village	
• Queen Sirikit Botanic Garden	
Route 4 	40
Huay Kaew Rd./Chiang Mai Zoo • Wat Pha Lad • View point	
• Doi Suthep • Chiang Mai Zoo	
Route 5 	43
Doi Pui Forestry Check point • Ban Khun Chang Khian Hmong hilltribes	
Village • Lake Huay Tung Tao	
Extended Route 5 	46
Ban Mae Nai at Mae Rim	

**Route 6**



49

Doi Suthep Forestry ● Ban Khun Chang Khian Hmong hill Tribes Village

● Doi Pui ● Phu Phing ● Doi Suthep Forestry Center

**Route 7**



52

Doi Pui Forestry check point ● Entrance to Ban Khun Chang Khian

● Ban Maeo Huay Mae Nai ● Ban Pa Kha ● Mae Sa Mai Hmong Village ● Pong Yaeng Nok

**Out of Route 7**



56

Doi Pui Forestry check point ● Entrance to Ban Khun Chang Khian

● Ban Maeo Huay Mae Nai ● Ban Pa Kha ● Mae Sa Mai Hmong Village ● Pong Yaeng Nok

**Route 8**



59

Ban Maeo Pui Pui ● Sri Sang Val Falls ● Highway 1269

**Route 9**



62

Down town Mae Rim market ● San Pong ● Ban Dong ● Hwy.107 ● Nong Pla Man

● Ban Oi ● Ban Hong ● Mae Ram ● Hwy.1096 ● Mae Rim

**Route 10**



64

Down town Mae Rim Market ● Mae Ram ● Ban Hong ● Ban Oi ● Nong Pla Man

● Mae Aen ● Ban Na Huk ● Huay Sai ● Ban Hong ● Highway 1096 ● Mae Rim

**Route 11**



71

Mae Rim Highway 1096 ● Mae Ram ● Ban Pang Haeo ● Ban Pang Pa Kha

● Ban Pang Hai ● Ban Mae Khi ● Ban Nong Hoi Mai ● Ban Nong Hoi ● Pong Yaeng Nok

